

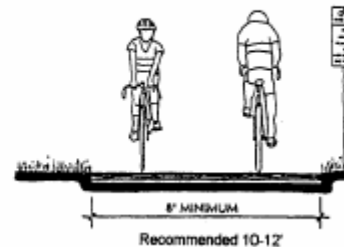
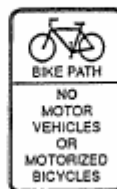
category: COMMUNITY	covinfo:	layerid: 534
feature: LINE	shapeinfo:	frequency: VARIABLE
extent: CITY OF SAN DIEGO	sdeinfo: CMTY_BIKE_PLAN_SD	last update: 4/24/2006
agency: CITY OF SAN DIEGO	source:	status: P obs
description: City of San Diego's Bicycle Master Plan		accuracy:
notation: This is based on the May 2002 City of San Diego Bicycle Master Plan using mostly the SanGIS road layer and some digitizing of aerial orthophotos.		datatype:
		precision:

Attribute	Type	Description
CLASS	N9	Number representing the class type of the bike path: 1=bike path, 2=bike lane, 3=bike route
CLASSTYPE		Class type description
LENGTH	N12.3	Length of bike path
OBJECTID		Internal ID
SHP_ID		Feature geometry shape (multipoint, polyline, or polygon)
SHP_ID.LEN		Internal use

Bikeway Class Descriptions (City of San Diego Bike Master Plan, May 2002, page 31):

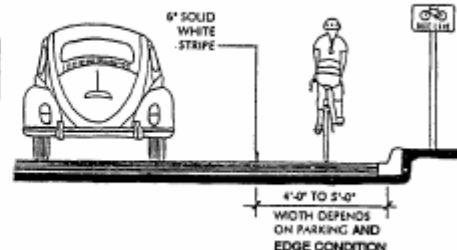
- Class I Bike Path - Typically called a bike path, this provides for bicycle travel on a paved right-of-way completely separated from any street or highway.

Class I Bike Path



- Class II Bike Lane - These facilities are often referred to as bike lanes. Bike lanes provide a striped and stenciled lane for one-way travel on a street or highway. When properly designed, bike lanes help improve the visibility of bicyclists.

Class II Bike Lane



- Class III Bike Route - Generally referred to as a bike route, it provides for shared use with pedestrian or motor vehicle traffic and is identified only by signing. This is recommended when there is enough right-of-way for bicyclists and motorists to safely pass.

Class III Bike Route

